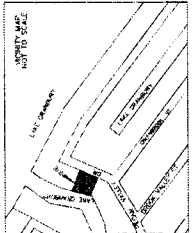


FILED ZONE (LEGEND)

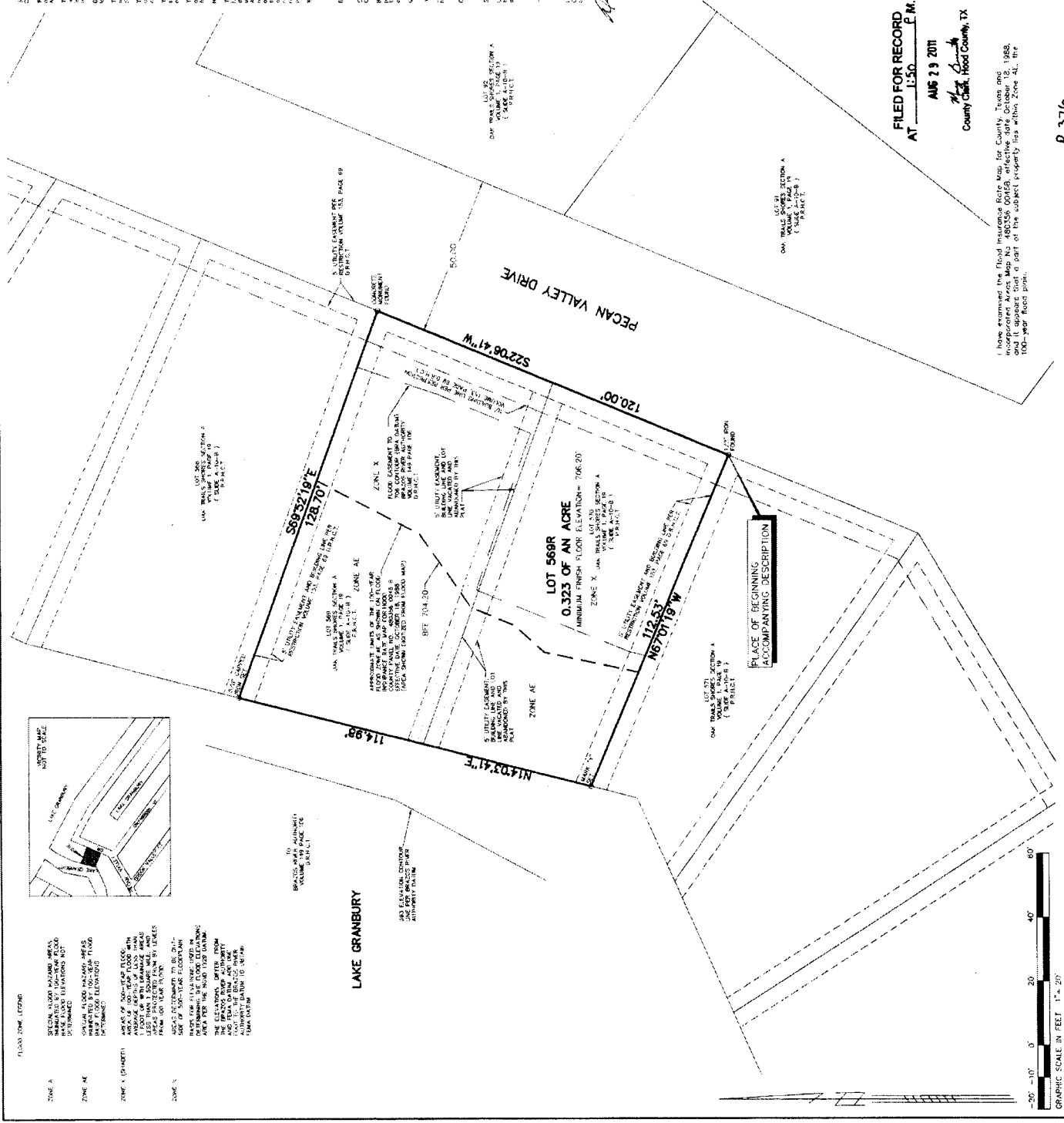
- ZONE A: SPECIAL FLOOD HAZARD AREAS DETERMINED BY FEMA. FLOOD ELEVATIONS ARE BASED ON 500-YEAR FLOOD ELEVATIONS.
- ZONE AE: SPECIAL FLOOD HAZARD AREAS DETERMINED BY FEMA. FLOOD ELEVATIONS ARE BASED ON 100-YEAR FLOOD ELEVATIONS.
- ZONE X (SHADY): AREAS OF 500-YEAR FLOODING AND AREAS OF 100-YEAR FLOODING WHICH ARE LESS THAN 1.5 TIMES THE 100-YEAR FLOOD ELEVATION. THESE AREAS ARE TO BE DEVELOPED IN ACCORDANCE WITH THE FLOOD DAMAGE PREVENTION AND REDUCTION ACT AND THE FLOOD DAMAGE PREVENTION AND REDUCTION ACT.
- ZONE S: AREAS DETERMINED TO BE OF 500-YEAR FLOODING AND AREAS OF 100-YEAR FLOODING WHICH ARE LESS THAN 1.5 TIMES THE 100-YEAR FLOOD ELEVATION. THESE AREAS ARE TO BE DEVELOPED IN ACCORDANCE WITH THE FLOOD DAMAGE PREVENTION AND REDUCTION ACT AND THE FLOOD DAMAGE PREVENTION AND REDUCTION ACT.



LAKE GRANBURY

BRASSIUS MAP, ADJUTANT VOLUME 1, PAGE 10

ONE EIGHTY-NINE (89) ACRES ADJUTANT VOLUME 1, PAGE 10




COUNTY OF HOOD

WIRELESS United Energy, Inc. is the owner of Lots 569 and 570 of OAK TRAIL SHORES, SECTION A, a subdivision in Hood County, Texas, and desires to redivide the same into lots for the purpose of the Hood County Flood Control, Flood Damage Prevention and Flood Insurance System. The plat hereon shows the proposed subdivision of the above-described property into lots for the purpose of the Hood County Flood Control, Flood Damage Prevention and Flood Insurance System. The plat hereon shows the proposed subdivision of the above-described property into lots for the purpose of the Hood County Flood Control, Flood Damage Prevention and Flood Insurance System.

These lots shall be subject to the Flood Insurance System with Central Zone MFD 83 (1993). The plat hereon shows the proposed subdivision of the above-described property into lots for the purpose of the Hood County Flood Control, Flood Damage Prevention and Flood Insurance System. The plat hereon shows the proposed subdivision of the above-described property into lots for the purpose of the Hood County Flood Control, Flood Damage Prevention and Flood Insurance System.

Michael E. Nicky
Notary Public in and for County, Texas

WITNESSES my hand and the seal of said County, Texas, this 23rd day of August, 2011.



Don W. Hickey
Don W. Hickey, Surveyor

REPLAT
Lot 569R
OAK TRAIL SHORES, SECTION A a Subdivision
in Hood County, Texas.
Being a replat of Lots 569 and 570,
OAK TRAIL SHORES SECTION A, according to
the plat thereof recorded in volume 1, page
19 (Slide A-10-B) of the Plat Records of
Hood County, Texas.
We marked the corners, as shown hereon.
The bearings and coordinate positions are
per the Texas State Plane Coordinate
System North Central Zone, NAD83 (1993).
The lengths shown hereon are horizontal
ground lengths.
To convert horizontal ground lengths to grid
lengths multiply by 0.999886.
Surveyed on the ground April 29, 2011.
BROOKES BAKER SURVEYORS

FILED FOR RECORD
AT 1:50 P.M.
AUG 29 2011
County Clerk, Hood County, TX

I have examined the Flood Insurance Rate Map for County, Texas and incorporated Areas Map No. 480356-0016B, effective date October 12, 1989, and it appears that a part of the subject property lies within Zone AE, the 100-year flood plain.

SURVEYOR:
DON W. HICKEY,
BROOKES BAKER SURVEYORS
930 HICKEY COURT
GRANBURY, TEXAS 76049
(817) 793-0232
don@brookesbakere.com

OWNER/DEVELOPER
DAVID KELLER
2534 PECAN VALLEY
GRANBURY, TEXAS 76048



GRAPHIC SCALE IN FEET 1" = 20'
FILE NAME: C:\COM\1\GIS\569.dwg DRAWN BY: DBL/ADD