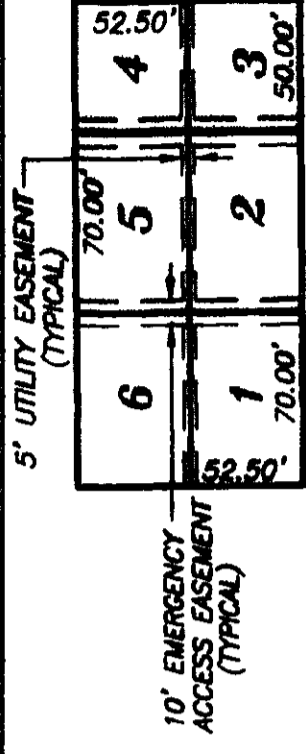
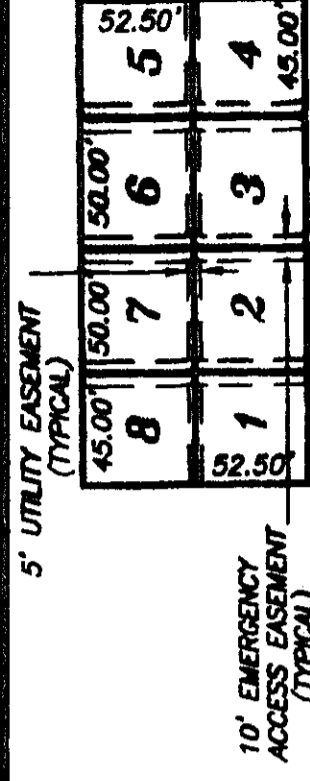


LOT SUMMARY

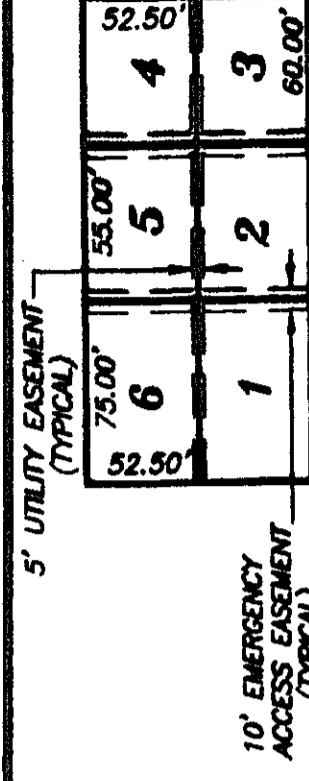
BLOCK J
 LOT 1 = 0.084 ACRE
 LOT 2 = 0.084 ACRE
 LOT 3 = 0.060 ACRE
 LOT 4 = 0.060 ACRE
 LOT 5 = 0.084 ACRE
 LOT 6 = 0.084 ACRE



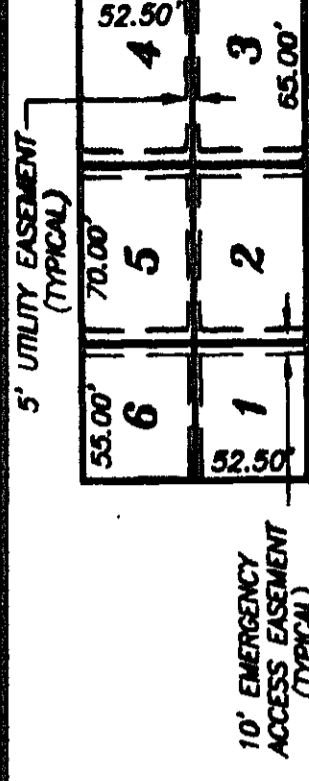
BLOCK K
 LOT 1 = 0.054 ACRE
 LOT 2 = 0.060 ACRE
 LOT 3 = 0.060 ACRE
 LOT 4 = 0.054 ACRE
 LOT 5 = 0.060 ACRE
 LOT 6 = 0.060 ACRE
 LOT 7 = 0.060 ACRE
 LOT 8 = 0.054 ACRE



BLOCK L
 LOT 1 = 0.090 ACRE
 LOT 2 = 0.066 ACRE
 LOT 3 = 0.072 ACRE
 LOT 4 = 0.072 ACRE
 LOT 5 = 0.066 ACRE
 LOT 6 = 0.090 ACRE



BLOCK M
 LOT 1 = 0.066 ACRE
 LOT 2 = 0.084 ACRE
 LOT 3 = 0.078 ACRE
 LOT 4 = 0.078 ACRE
 LOT 5 = 0.084 ACRE
 LOT 6 = 0.066 ACRE



LOT 1, BLOCK N - 3.991 ACRE
 LOT 1, BLOCK O - 0.500 ACRE

DENNIS EUGENE SHERMAN
 AND
 CAROLYN SHERMAN
 P. 1756, P. 87

J.C. RIDER SURVEY
 ABST. NO. 2503

ROY C. BROOKS
 P. 2116, P. 1538

Final Plat
 Lots 1-6, Block J,
 Lots 1-8, Block K
 Lots 1-6, Block L
 Lot 1-6, Block M
 Lot 1, Block N
 Lot 1, Block O
 Total Number of Lots 28
 April 12, 2010

**AIRPORT ADDITION
 PHASE I**

an addition in the City of Hudson Oaks,
 Parker County, Texas
 Being 6.323 acres situated in the
 J.C. RIDER SURVEY, Abst. No. 2503;
 I.&G.N.R.R. CO. SURVEY, Abst. No. 2006
 and the
 I.&G.N.R.R. CO. SURVEY, Abst. No. 1998
 Parker County, Texas

Note:
 The location of this easement is according to pipeline
 markers found on the ground. The easement
 recorded in V. 2516, P. 319 to Crosstex North Texas
 Gathering, L.P. does not have a description to be
 located on the ground.

APPROXIMATE LOCATION
 CROSSTEX NORTH TEXAS
 GATHERING V. 2516, P. 319
 SEE NOTE

ACCT. NO.: 10033
 SCH. DIST.: AL
 CITY: HO
 MAP NO.: J-15
 22.006.003.000.00

SCALE 1" = 50'

