


©1983

RECEIVED AND FILED
FOR RECORD
At 11:55 O'Clock P.M.
MAR 14 1983
CARRIE REED, Co. Clerk
PARKER COUNTY, TEXAS
By [Signature] Deputy
10/2/83

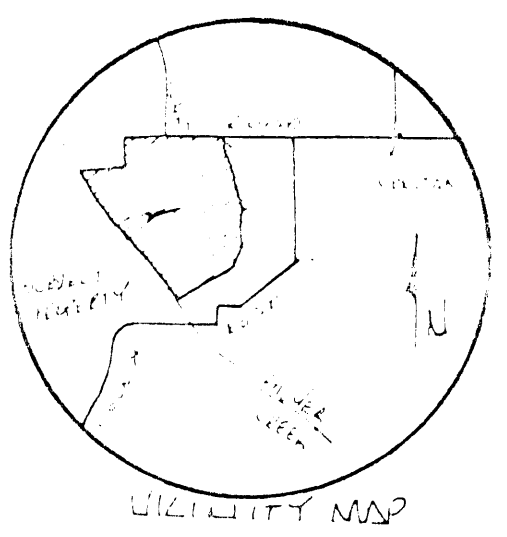

STATE OF TEXAS COUNTY OF PARKER
I hereby certify that this instrument was filed
on the date and time stamped hereon by me and
was duly recorded in the volume and page of the
named records of Parker County as stamped here-
on by me.
RECORDED MAR 14 1983
 Carrie Reed
County Clerk, Parker County, Tex.



DIAMOND "G" ESTATES

BEING A SUBDIVISION OF

TRACTS OF LAND OUT OF THE
T. & P. RR. CO. SURVEY, SEC. 57, ABST. 1430,
M. HUNT SURVEY, ABST. 669,
W. HEDRICK SURVEY, ABST. 2219, & THE
JOHN BLACK SURVEY, ABST. 78,
IN PARKER COUNTY, TEXAS.



THIS CERTIFIES THIS PLAT IS A TRUE
AND CORRECT REPRESENTATION OF AN
ACTUAL SURVEY MADE ON THE GROUND
UNDER MY SUPERVISION. AN IRON PIN
WAS PLACED AT EACH PROPERTY CORNER
AND THERE ARE NO ENCROACHMENTS OR
PROTRUSIONS EXCEPT AS SHOWN.
DATE: 3-7-83



WENDELL HANCOCK
REGISTERED PUBLIC SURVEYOR #1326
1721 HALTOM ROAD
FORT WORTH, TEXAS 76117
834-6243

APPROVED [Signature] 1983.
COMMISSIONERS COURT, PARKER
COUNTY, TEXAS

[Signature]
COUNTY JUDGE

See page 2 under this name