

Map 361A P830

RECEIVED AND FILED FOR RECORD At 3:20 o'clock P.M. JUN 27 1983 CARRIE REED, Co. Clerk PARKER COUNTY, TEXAS

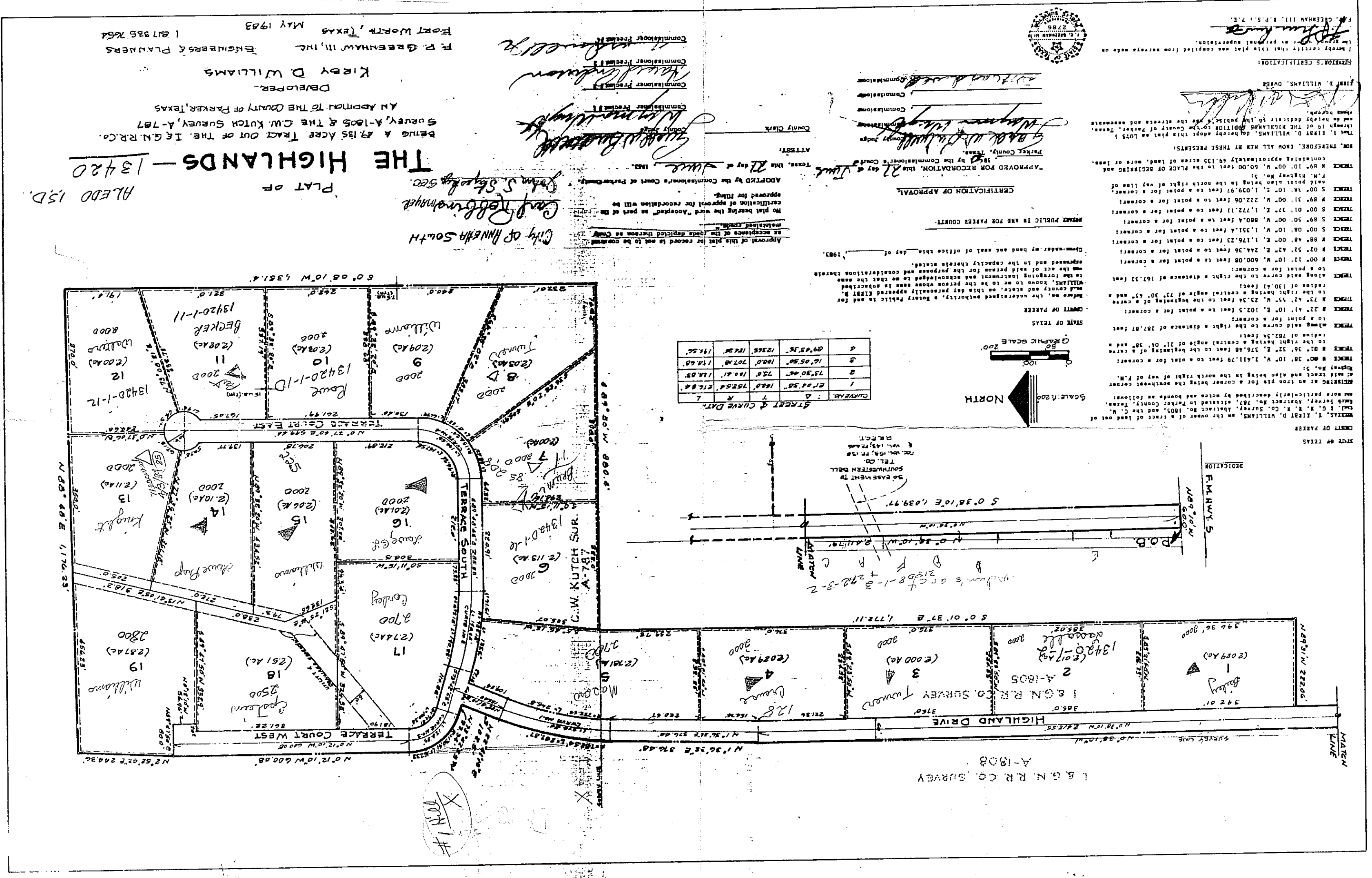
67035

the Highlands TRAK 17 13420

STATE OF TEXAS COUNTY OF PARKER I hereby certify that this instrument was filed on the date and time stamped hereon by me and was duly recorded in the volume and page of the named records of Parker County as stamped hereon by me. JUN 27 1983



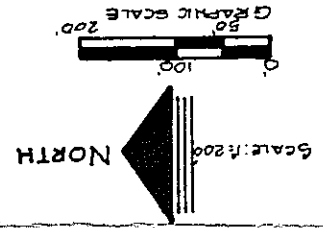
County Clerk, Parker County, Tex.



THE HIGHLANDS - 13420 ALDO 15D PLAT OF Kirby D Williams DEVELOPER F.P. GREENHAW III, INC. ENGINEERS & PLANNERS FORT WORTH, TEXAS MAY 1983

City of Anna South Conf. Robert B. ...

Table with 4 columns: CURVED, DISTANCE, AREA, and PERCENT. Contains data for curved areas of the plat.



SECTION 5 CERTIFICATION: I, Kirby D. Williams, do hereby certify that this plat was compiled from surveys made on the ground and is correct in all particulars. I am a duly licensed Surveyor in the State of Texas. APPROVED FOR RECORDATION, this 27 day of June, 1983 by the Commissioner of the County of Parker, Texas. County Clerk

501 up - 8-29-83 - maintaining average value - made value update for 87

160.4 395.0 388



DEDICATION
STATE OF TEXAS: COUNTY OF PARKER:

That We Billy Joe Smith and Harnut Smith, the owners of a tract of land containing approximately 111 acres, same being a part of the Tranchy Fleming Survey, Abstract 1743 in Parker County, Texas, do hereby adopt the foregoing plat and plat for sub-division in Weatherford, Texas, to be known as the Hillcrest Addition for public use forever, all the streets, alleys and lanes shown on the foregoing plat, which plat has been made by L. C. McCanlies, County Engineer and Surveyor of Parker County, Texas.

IN TESTIMONY WHEREOF, witness our hands at Weatherford, Texas this the _____ day of _____, 1957.

STATE OF TEXAS: COUNTY OF PARKER:

Before me the undersigned authority, a notary public in and for Parker County, Texas, on this day personally appeared Billy Joe Smith and Harnut Smith, both known to me to be the persons whose names are subscribed to the foregoing instrument and acknowledged to me that they each executed the same for the purpose and consideration therein expressed.

GIVEN UNDER MY HAND AND SEAL OF OFFICE this _____ day of _____, 1957.

Notary Public in and for Parker County, Texas.

The foregoing plat of the Hillcrest Addition to the City of Weatherford, Texas, is this day approved as the plat of said Addition by the City Commission of the City of Weatherford.

IN TESTIMONY WHEREOF, witness our signatures this the _____ day of _____, 1957.

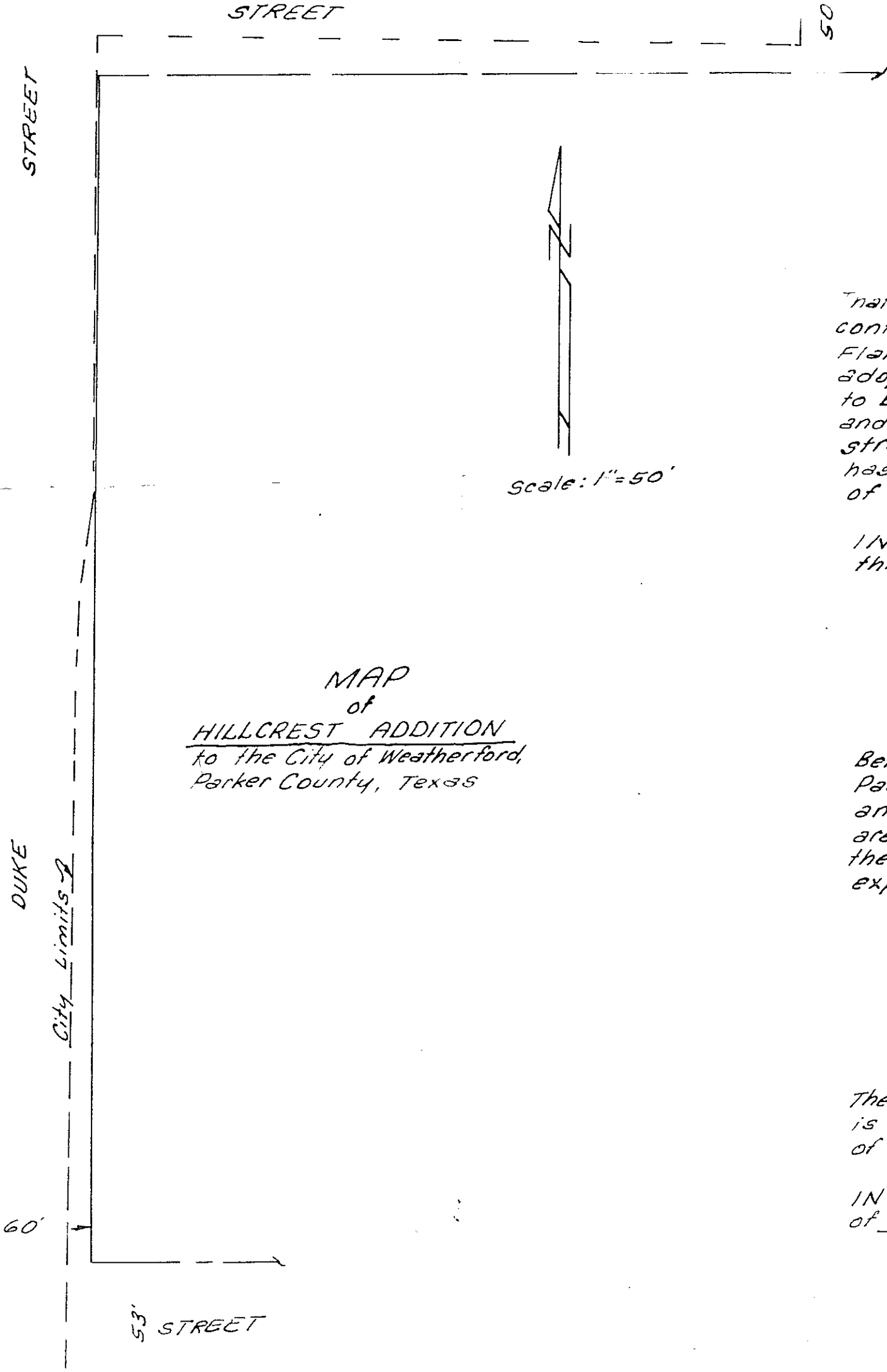
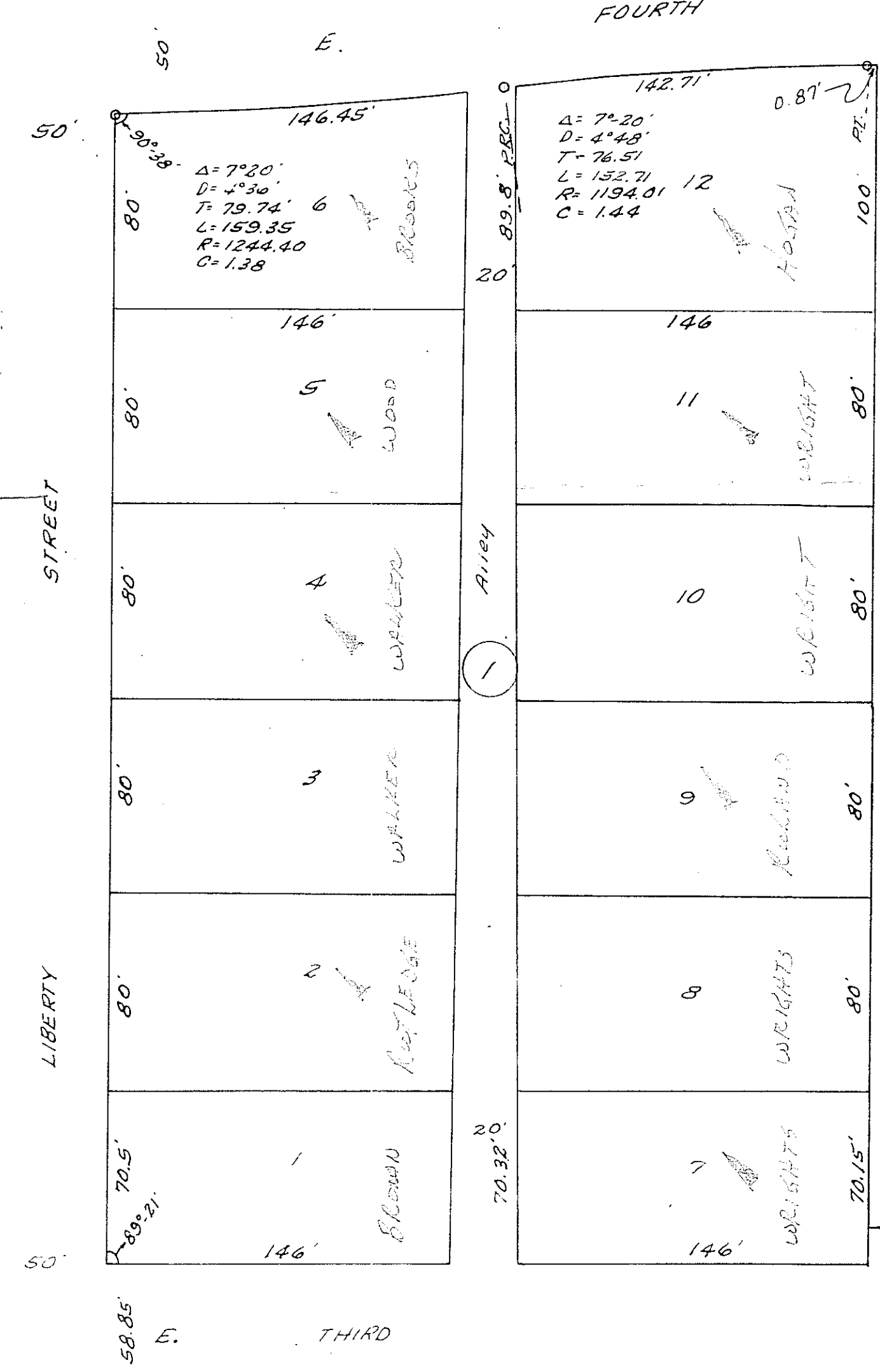
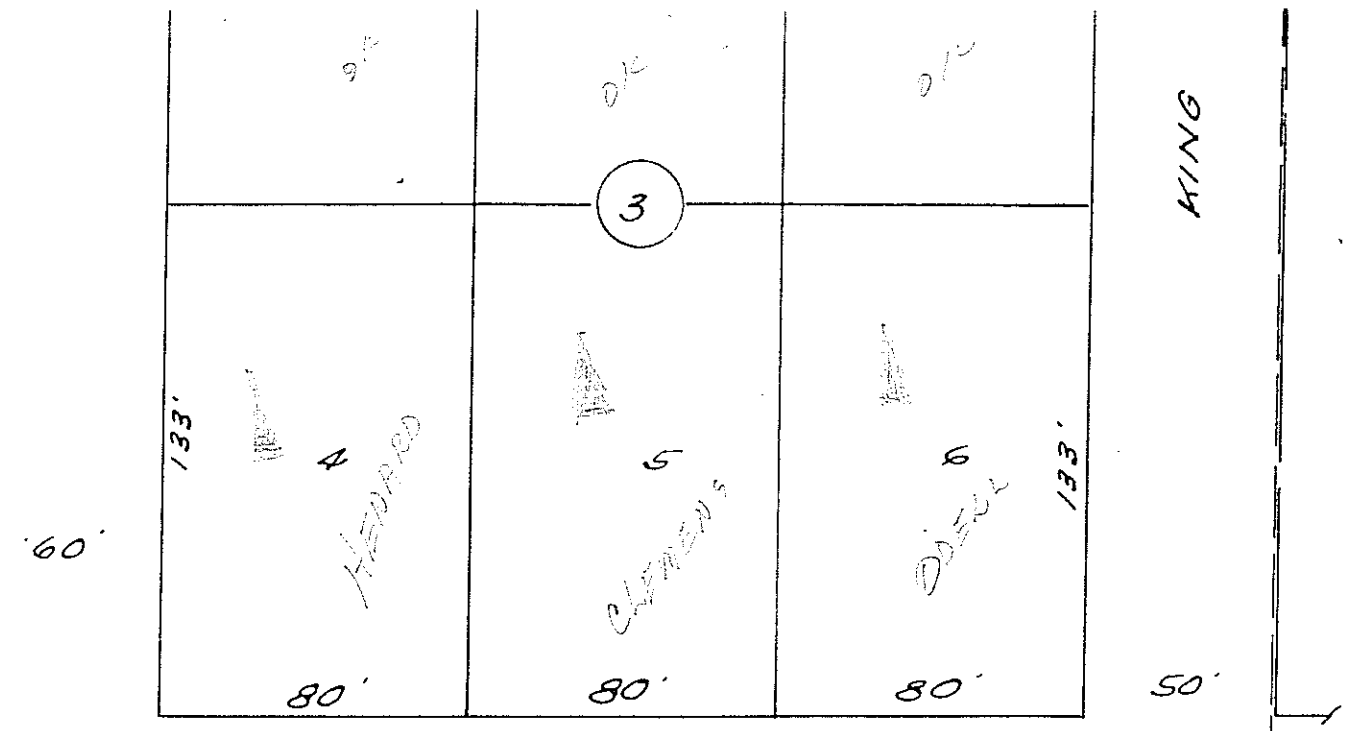
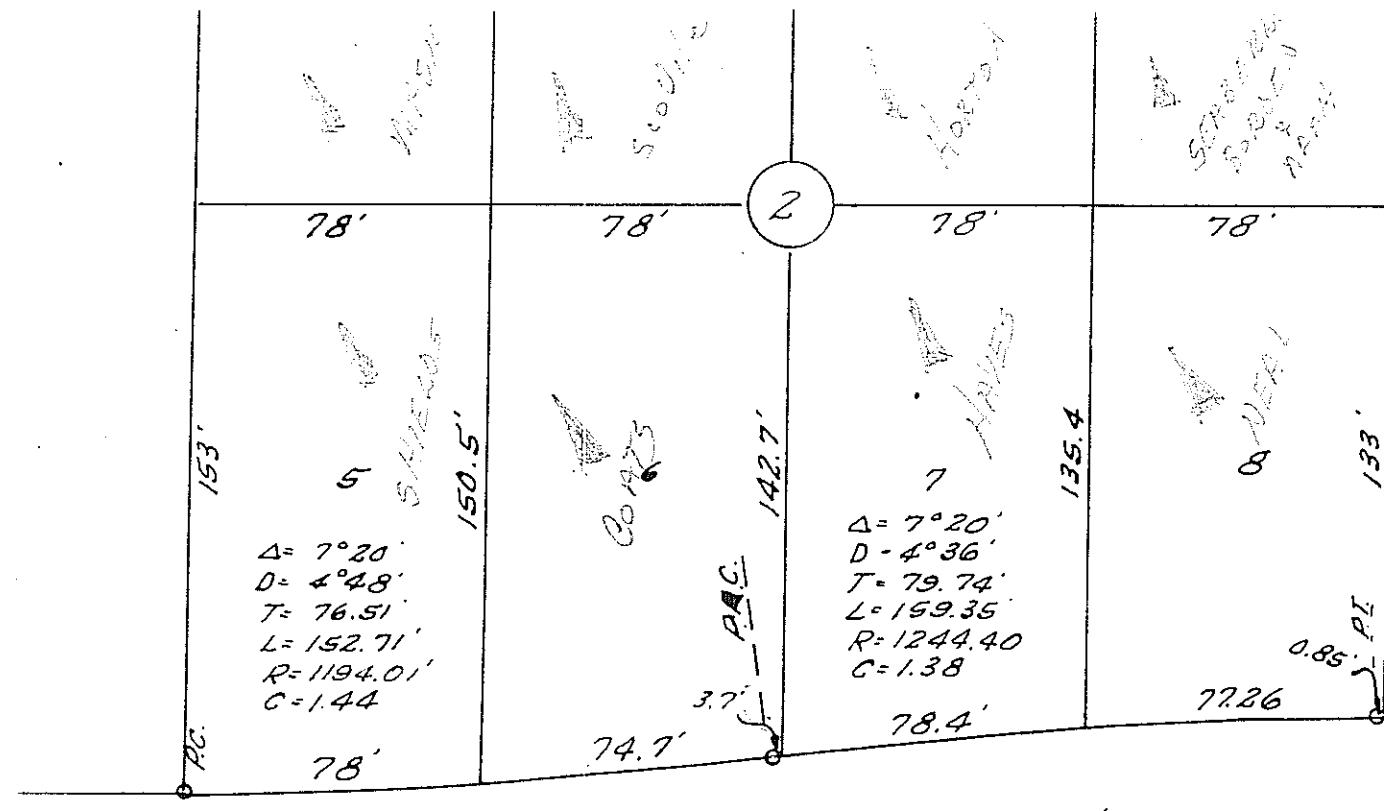
City of Weatherford
 By: _____ Mayor
 _____ City Commissioners

Jan. 21, 1957
 I certify that this map is a true representation of the survey as made of the ground.
 L. C. McCanlies
 County Engineer - Surveyor
 Parker County, Texas



C. McCanlies, Notary Public

9/25/63



DEDICATION

STATE OF TEXAS: COUNTY OF PARKER:

That We, Billy Joe Smith and Kermit Smith, the owners of a tract of containing approximately 11.1 acres, same being a part of the T. J. Flanagan Survey, Abstract 1743 in Parker County, Texas, do hereby adopt the foregoing plat and plat for sub-dividing, the to be known as the Hillcrest Addition to the city of Weatherford, and do hereby dedicate to the public for public use forever, all streets, alleys and lanes shown on the foregoing plat, which plat has been made by L.C. McCantles, County Engineer and Surveyor of Parker County, Texas.

IN TESTIMONY WHEREOF, witness our hand at Weatherford, Texas, this the _____ day of _____ 1957

STATE OF TEXAS: COUNTY OF PARKER:

Before me, the undersigned authority, a notary public in and for Parker County, Texas, on this day personally appeared Billy Joe Smith and Kermit Smith, both known to me to be the persons whose names are subscribed to the foregoing instrument and acknowledged to me that they each executed the same for the purpose and consideration expressed.

GIVEN UNDER MY HAND AND SEAL OF OFFICE this _____ day of _____ 1957.

Notary public in and for Parker County, Texas

The foregoing plat of the Hillcrest Addition to the City of Weatherford, Texas, is this day approved as the plat of said Addition by the City Commissioners of the City of Weatherford.

IN TESTIMONY WHEREOF, witness our signatures this the _____ day of _____ 1957.

City of Weatherford

By: _____ Mayor

City Commissioners