

Plat Cab B Slide 678

Doc 00440231 Bk DR Vol 1994 Pg 1967 LC

MEMORY GARDENS OF THE VALLEY

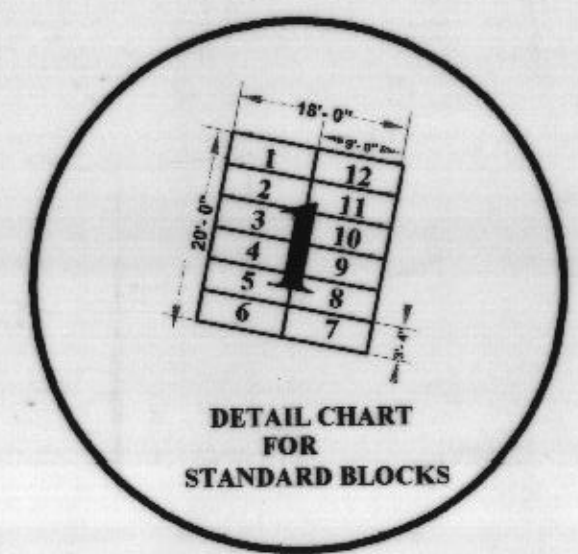
SECTION - J

BEING BLOCKS 1 THRU 26, BEING A PART OF THE R.A.KIDWELL SURVEY, ABSTRACT 2016, PARKER COUNTY, TEXAS.

FILED AND RECORDED OFFICIAL PUBLIC RECORDS On: Mar 08, 2002 at 03:25P Document Number: 00440231 Assmt: .00 by Leslie Coufal

STATE OF TEXAS COUNTY OF PARKER I hereby certify that this instrument was filed on the date and time stamped herein by me and was duly recorded in the volume and page of the named records of: Parker County as stamped herein by me. Mar 08, 2002

JENNE BRANSON, COUNTY CLERK PARKER COUNTY



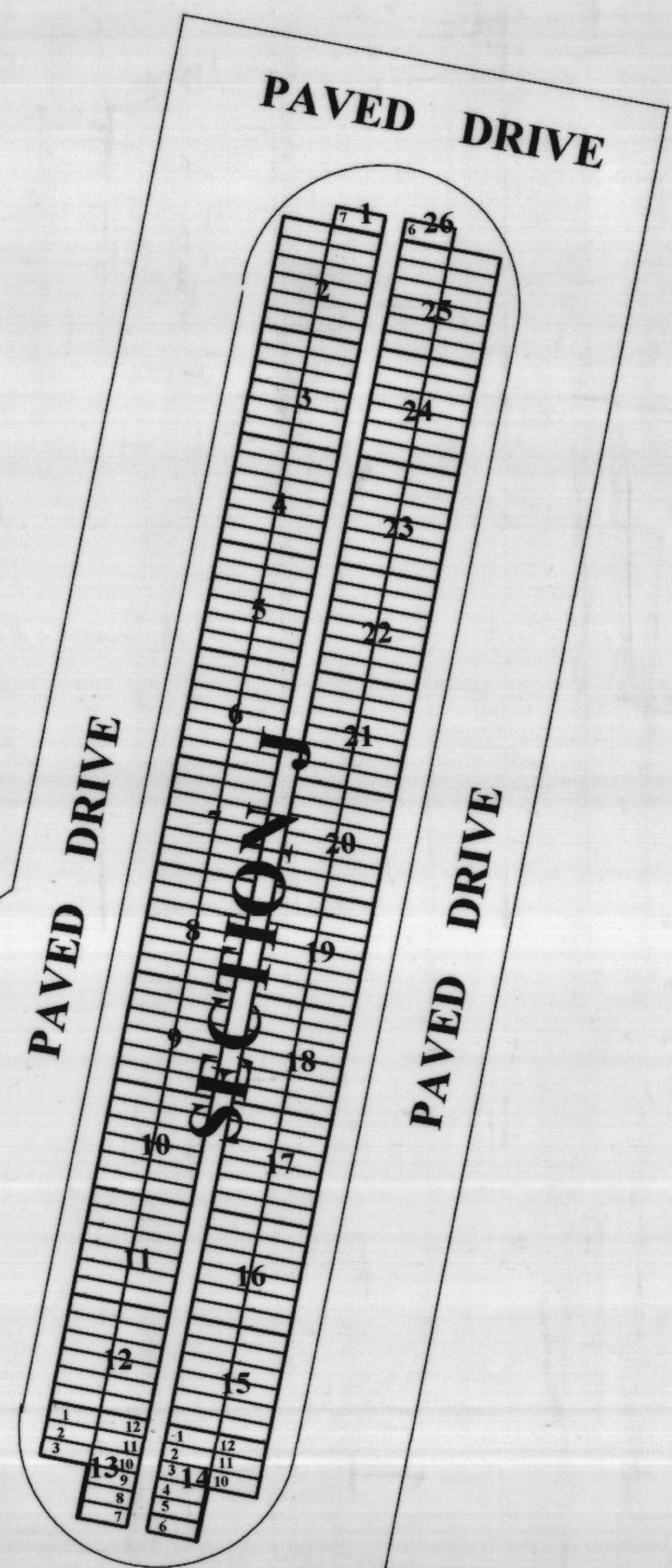
SCALE 1"=20'

SEE PAGE ONE WHICH IS THE INDEX SHEET


SHEET 6

TOMMIE HUGHES AND ASSOCIATES P.C. Registered Professional Land Surveyors 1414 South Main Street, Weatherford, Texas 76086 (817)594-5374 or (817)596-0212 3/4/2002 NO. 18121J.ZAK

SECTION G { Plat Cabinet - A, Slide 48 } Plat Records, Parker County, Texas



UNDEVELOPED



POND