


LOCATION MAP
SCALE: 1" = 2000'

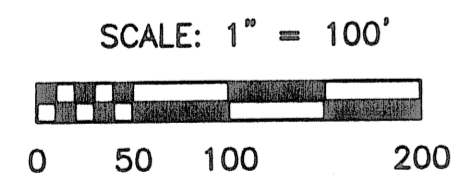
OWNER:
GOLDENLIFE WEATHERFORD, L. P.
c/o SID WHITENER
P. O. BOX 1236
WEATHERFORD, TEXAS 76086
817-714-8075

SURVEYOR:
GRANT ENGINEERING, INC.
3244 HEMPHILL STREET
FORT WORTH, TEXAS 76110-4014
817-923-3131 VOICE
817-923-4141 FAX

NO PORTION OF THE SUBJECT PROPERTY LIES WITHIN THE 100-YEAR FLOOD PLAIN ACCORDING TO THE FEMA MAP WITH THE FOLLOWING DESIGNATION:
ZONE C, COMMUNITY 480522, PANEL 0005-D, DATED JAN. 3, 1997.



MAY, 2007
5.0060 ACRES
1 NON-RESIDENTIAL LOT



CITY APPROVAL STATEMENT

APPROVED BY THE CITY OF WEATHERFORD FOR FILING AT THE OFFICE OF THE COUNTY CLERK OF PARKER COUNTY, TEXAS.

RECOMMENDED BY:
[Signature]
CHAIRPERSON

PLANNING AND ZONING COMMISSION
CITY OF WEATHERFORD, TEXAS
DATE 6-16-08

APPROVED BY:
[Signature]
MAYOR

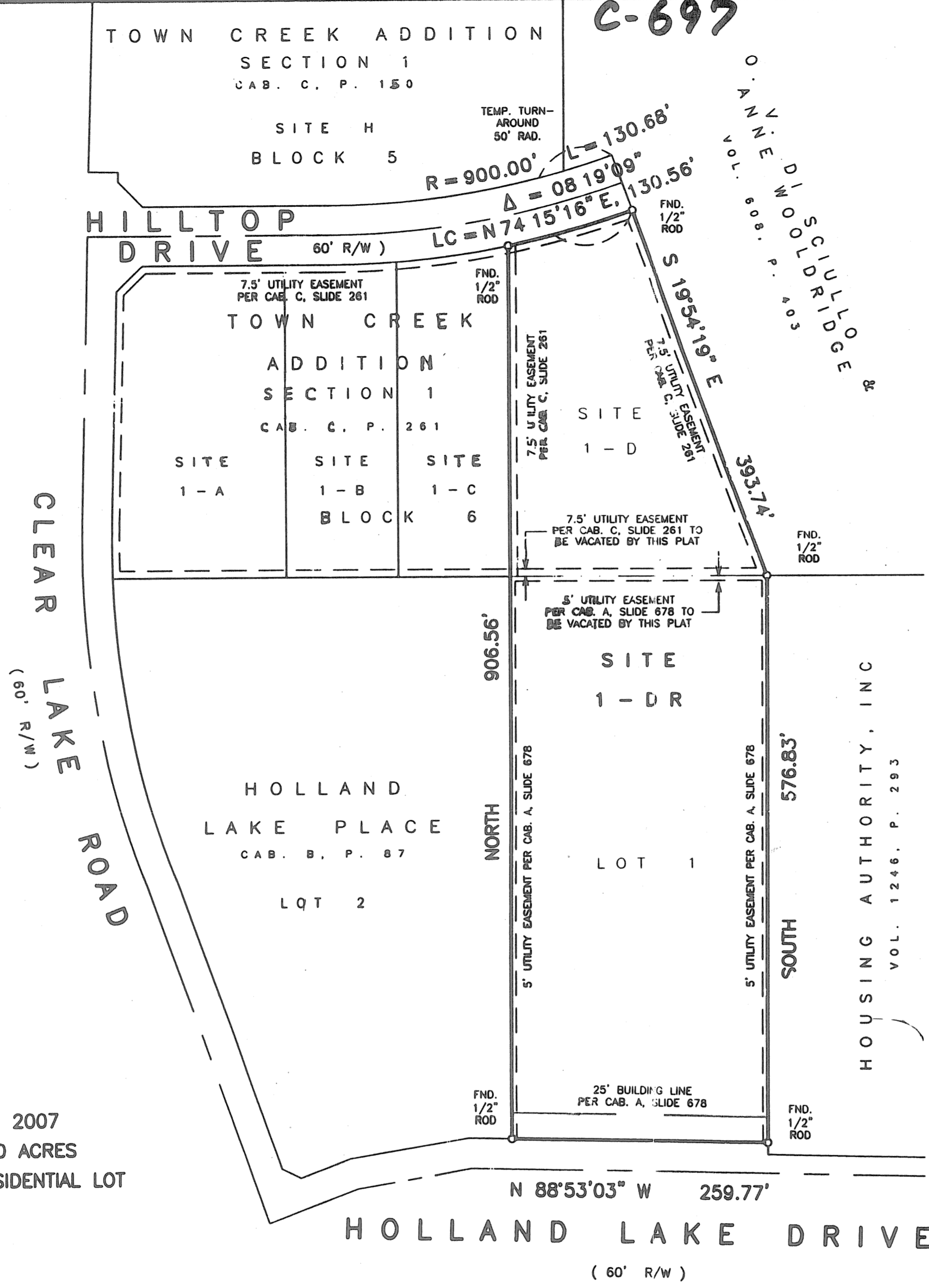
CITY COUNCIL
CITY OF WEATHERFORD, TEXAS
DATE 6-16-08

ATTEST:
[Signature]
CITY SECRETARY

DATE 6-16-08

Doc# 683893
Book 2644 Page 1862

Doc# 683893 Fees: \$66.00
06/27/2008 3:19PM # Pages 1
Filed & Recorded in Official Records of
PARKER COUNTY, TEXAS



STATE OF TEXAS
COUNTY OF DALLAS

OWNER'S CERTIFICATE

WHEREAS, GOLDENLIFE WEATHERFORD, LP, ACTING BY AND THROUGH THE UNDERSIGNED, ITS DULY AUTHORIZED OFFICER, IS THE SOLE OWNER OF SITE 1-D, BLOCK 6, TOWN CREEK ADDITION, SECTION 1, AN ADDITION TO THE CITY OF WEATHERFORD, PARKER COUNTY, TEXAS, ACCORDING TO THE PLAT RECORDED IN CABINET C, SLIDE 261, PLAT RECORDS, PARKER COUNTY, TEXAS, TOGETHER WITH LOT 1, HOLLAND LAKE PLACE, AN ADDITION TO THE CITY OF WEATHERFORD, PARKER COUNTY, TEXAS, ACCORDING TO THE PLAT RECORDED IN CABINET A, SLIDE 678, OF SAID PLAT RECORDS, SITUATED IN THE JOHN E. MILLER SURVEY, ABSTRACT NO. 890.

NOW, THEREFORE, KNOW ALL MEN BY THESE PRESENTS:

THAT, GOLDENLIFE WEATHERFORD, LP DOES HEREBY ADOPT THIS PLAT DESIGNATING THE HEREINABOVE DESCRIBED REAL PROPERTY AS SITE 1-DR, BLOCK 6, TOWN CREEK ADDITION, SECTION 1, AN ADDITION TO THE CITY OF WEATHERFORD, PARKER COUNTY, TEXAS, AND IT DOES HEREBY DEDICATE TO THE PUBLIC'S USE THE STREETS AND EASEMENTS SHOWN HEREON.


WITNESS MY HAND THIS 11 DAY OF April, 2008.

GOLDENLIFE WEATHERFORD, LP
TODD LINDLEY PRES OF THE GENERAL PARTNER
PILATUS MANAGEMENT CO.

[Signature]
ACKNOWLEDGMENT

STATE OF TEXAS
COUNTY OF DALLAS

BEFORE ME, THE UNDERSIGNED AUTHORITY, ON THIS DAY APPEARED TODD LINDLEY OF GOLDENLIFE WEATHERFORD, LP, KNOWN TO ME TO BE THE PERSON WHOSE NAME IS SUBSCRIBED TO THE FOREGOING INSTRUMENT, AND HE ACKNOWLEDGED TO ME THAT HE EXECUTED THE SAME FOR THE PURPOSES AND CONSIDERATION THEREIN EXPRESSED, IN THE CAPACITY THEREIN STATED AND AS THE ACT AND DEED OF SAID PARTNERSHIP.



GIVEN UNDER MY HAND AND SEAL OF OFFICE ON THE 11 DAY OF April, 2008.
NOTARY PUBLIC IN AND FOR THE STATE OF TEXAS

STATE OF TEXAS
COUNTY OF TARRANT

[Signature]
ACKNOWLEDGMENT

KNOW ALL MEN BY THESE PRESENTS THAT I, JOHN A. GRANT, III, DO HEREBY CERTIFY THAT I PREPARED THIS PLAT FROM AN ACTUAL AND ACCURATE SURVEY OF THE LAND, AND THAT THE CORNER MONUMENTS SHOWN HEREON ACTUALLY EXIST, AND THAT SUCH MONUMENTS WERE FOUND OR PLACED UNDER MY DIRECT SUPERVISION, IN ACCORDANCE WITH THE SUBDIVISION ORDINANCE OF THE CITY OF WEATHERFORD, TEXAS.


STATE OF TEXAS
COUNTY OF TARRANT

[Signature]
ACKNOWLEDGMENT

JOHN A. GRANT, III
REGISTERED PROFESSIONAL
LAND SURVEYOR 4151

STATE OF TEXAS
COUNTY OF TARRANT

BEFORE ME, THE UNDERSIGNED AUTHORITY, ON THIS DAY PERSONALLY APPEARED JOHN A. GRANT, III, KNOWN TO ME TO BE THE PERSON WHOSE NAME IS SUBSCRIBED HERETO, AND HE ACKNOWLEDGED TO AND BEFORE ME THAT HE EXECUTED THE SAME FOR THE PURPOSES AND CONSIDERATION EXPRESSED AND IN THE CAPACITY STATED.



GIVEN UNDER MY HAND AND SEAL OF OFFICE ON THE 28th DAY OF February, 2008.
NOTARY PUBLIC
STATE OF TEXAS



MINOR REPLAT
SITE 1-DR, BLOCK 6
TOWN CREEK ADDITION
SECTION 1
AN ADDITION TO THE
CITY OF WEATHERFORD
PARKER COUNTY, TEXAS

A REPLAT OF
SITE 1-D, BLOCK 6
TOWN CREEK ADDITION, SECTION 1
AS RECORDED IN CABINET C, SLIDE 261
TOGETHER WITH
LOT 1
HOLLAND LAKE PLACE
AS RECORDED IN CABINET A, SLIDE 678
PLAT RECORDS, PARKER COUNTY TEXAS

ACCT. NO.: 18457
SCH. DIST.: WE
CITY: WE
MAP NO.: H-16

PLAT RECORDED IN
CABINET C-
SLIDE 697
DATE 6-27-08

Grant Engineering, Inc.
Engineers Surveyors Planners
3244 Hemphill Street Fort Worth, Texas 76110-4014 817-923-3131