

**WEST OAK STREET**

**DUBELLETT STREET**

**PRINCE STREET**

**MERRIMAC ST.**

**COLLEGE STREET**

**LEGE STREET**

S 89°49'33"W 404.24'

CYCLONE FENCE  
WATER STORAGE TANK  
FACILITY AREA  
STORAGE TANK

**JAMES VEASEY SURVEY 1585**

Moseley to City of Weatherford  
Vol. 151, Page 399

**70 ACRES**

ELECTRIC LINE

set 3/8" steel pin  
Fd. 3/8" steel pin

12 13 14 15 16

J.R. Coutts to Isaac Jacobs  
Vol. 48, Pg. 320

**1.086 ACRES**

S 84°54'47"E 206.45'  
S 11°42'21" E 54.87'  
S 28°26'29" E 71.72'  
S 89°33'19" W 575.86'  
N 89°33'19" W 20.48'  
N 89°33'19" W 264.39'  
N 09°10'27" W 264.39'  
N 48°58'12" E 52.32'  
N 46°55'59" E 47.83'  
N 64°13'37" E 95.33'  
N 54°58'14" E 97.15'  
S 80°12'44" E 97.68'  
S 89°33'19" W 20.48'

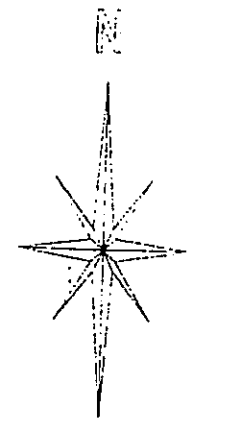
277.78  
1 STORY BRICK & FRAME STRUCTURE  
McKinzie-Mayor of the City of Weatherford Vol. 10, Pg. 43  
W.I.S.D. to Cannaway Vol. 388 Pg. 19

BLAIR  
Book 1731, Pg. 1203

Barnes Vol. 72, Pg. 585

STAGGS Book 1709, Pg. 590  
STAGGS Book 1499, Pg. 300

No request has been made to our office, as of this date, to review building restrictions, easements, and or any other documents possibly relating to this tract of land. Any further services regarding said documents will constitute additional charges.



scale  
1" = 100'

TOMMY HUGHES & ASSOC., E. COLUMBIA ST.  
4/26/99

DOSS

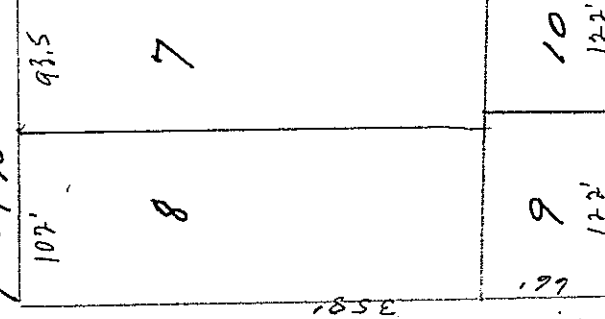
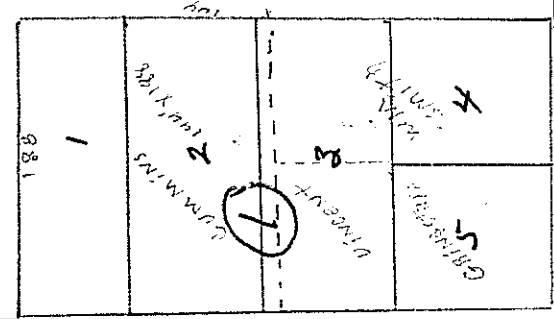
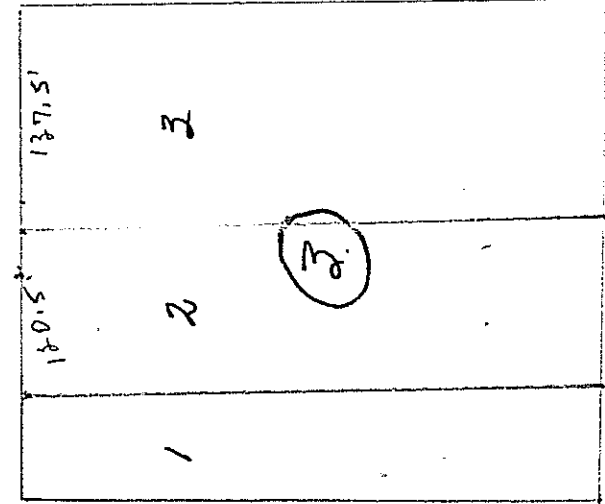
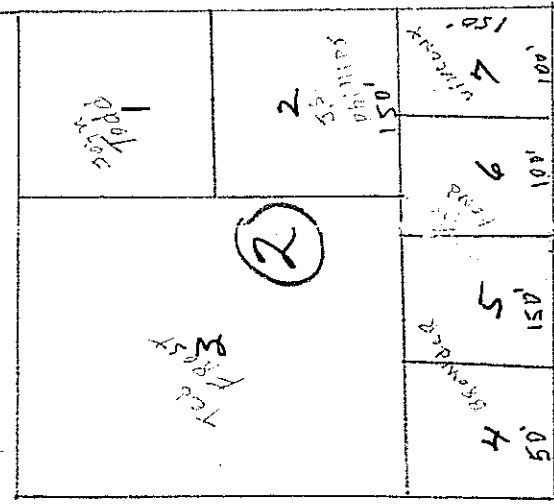
BAYLOR ST.

CREEK

CREEK

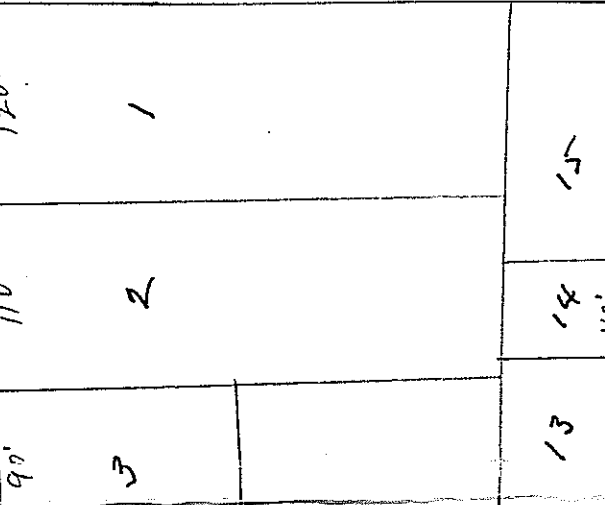
Bradford

J. VEASEY  
SURVEY

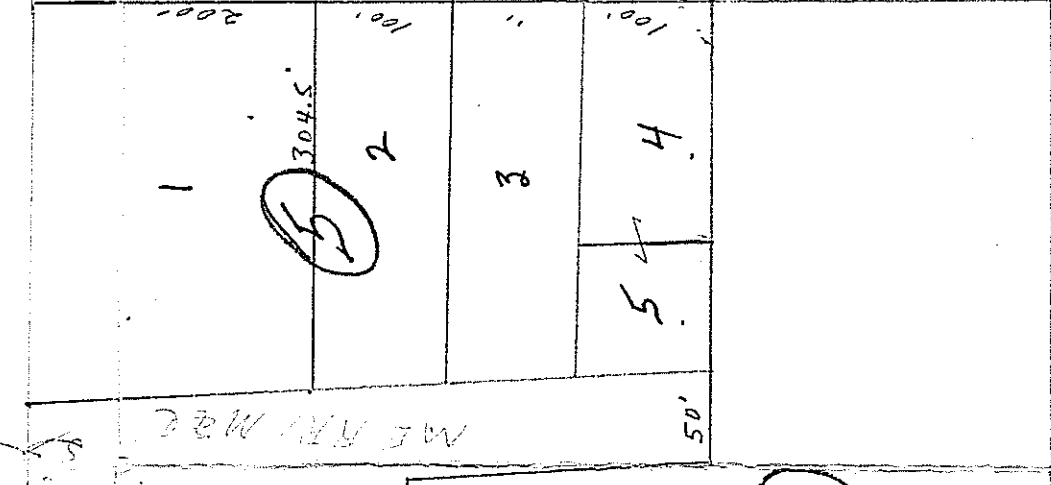
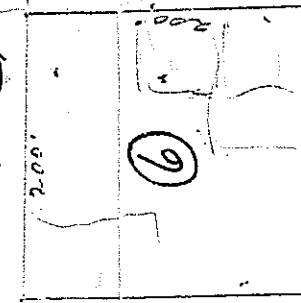
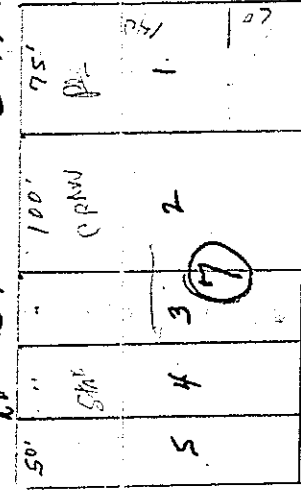
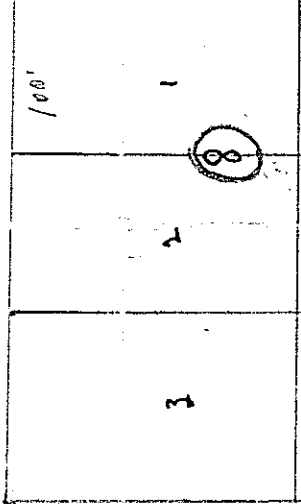


PALO PINTO STREET

DU BELLET ST.




West Oak Street



PRINCE AVE.

College St.



J. VEASEY  
SURVEY

(col)