




RECORDED \_\_\_\_\_ 1983  
 COMMISSIONERS COURT, PARKER  
 COUNTY, TEXAS.  
 \_\_\_\_\_  
 COUNTY JUDGE



CURVE DATA				
NO	R	L	T	A
C-1	120.00	135.00	135.00	135.00
C-2	120.00	135.00	135.00	135.00
C-3	120.00	135.00	135.00	135.00
C-4	120.00	135.00	135.00	135.00
C-5	120.00	135.00	135.00	135.00
C-6	120.00	135.00	135.00	135.00
C-7	120.00	135.00	135.00	135.00

RECEIVED AND FILED  
 FOR RECORD  
 At 12:00 O'Clock  
 APR 25 1983  
 CARRIE REED, Co. Clerk  
 PARKER COUNTY, TEXAS  
 By \_\_\_\_\_ Deputy  
 10-0080

STATE OF TEXAS COUNTY OF PARKER  
 I hereby certify that this instrument was filed  
 on the date and time stamped hereon by me and  
 was duly recorded in the volume and page of the  
 named records of Parker County as stamped here-  
 on by me.  
 RECORDED APR 25 1983  

 Carrie Reed  
 County Clerk, Parker County, Tex.

**DEER VALLEY ESTATES**  
 PART 2 SUBDIVISION MAP  
 192.415 ACRE TRACT; BEING OUT  
 OF THE W. HEDRICK SURVEY A-2219,  
 JOHN BLACK SURVEY A-78, ALSA  
 LONG SURVEY A-809, AND THE  
 W. HUNT SURVEY A-669  
 PARKER COUNTY, TEXAS.

WENDELL HANCOCK  
 REGISTERED PUBLIC SURVEYOR  
 1721 HALTON ROAD, 76117  
 FT WORTH, TEXAS



See page 2 below this page