

**CURVE DATA**

**C CURVE (1)**  
 $\Delta = 40^\circ 41'$   
 $R = 243.94'$   
 $T = 90.61'$   
 $L = 173.50'$

**C CURVE (2)**  
 $\Delta = 88^\circ 30'$   
 $R = 300.0'$   
 $T = 292.25'$   
 $L = 463.38'$

**C CURVE (3)**  
 $\Delta = 71^\circ 42'$   
 $R = 370.0'$   
 $T = 267.34'$   
 $L = 463.02'$

**C CURVE (4)**  
 $\Delta = 104^\circ 15'$   
 $R = 260.0'$   
 $T = 334.29'$   
 $L = 473.07'$

**C CURVE (5)**  
 $\Delta = 27^\circ 00'$   
 $R = 305.00'$   
 $T = 73.27'$   
 $L = 143.74'$

**C CURVE (6)**  
 $\Delta = 69^\circ 50'$   
 $R = 100.0'$   
 $T = 69.37'$   
 $L = 121.30'$

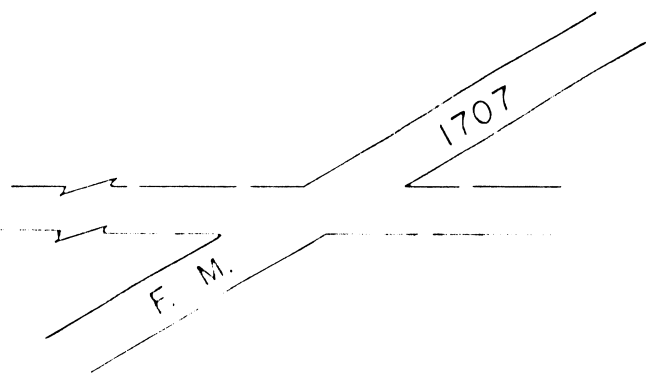
**C CURVE (7)**  
 $\Delta = 69^\circ 45'$   
 $R = 100.0'$   
 $T = 69.70'$   
 $L = 121.74'$

**C CURVE (8)**  
 $\Delta = 101^\circ 01'$   
 $R = 75.0'$   
 $T = 91.01'$   
 $L = 132.23'$

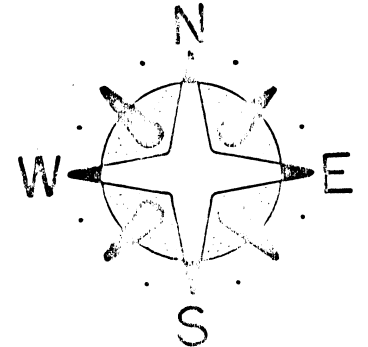
**C CURVE (9)**  
 $\Delta = 98^\circ 10'$   
 $R = 75.0'$   
 $T = 86.53'$   
 $L = 128.50'$



N/E CORNER  
 T. & P. RAILROAD CO.  
 SURVEY NO. 41  
 ABSTRACT NO. 1497




SCALE  
 1" = 200'



BEFORE ME, the undersigned authority, on this day personally appeared \_\_\_\_\_, known to me to be the person whose name is subscribed to the foregoing instrument, and acknowledged to me that he executed the same for the purposes and consideration therein expressed.

STATE OF TEXAS  
 COUNTY OF PARKER  
 I hereby certify that this instrument was filed of the date and time stamped hereon and was duly recorded on the 19th day of Dec., A.D., 1973, in Vol. 20 page 20 of the Plat records of Parker, Texas



*T. H. Tommy McDaniel*  
 County Clerk, Parker County, Texas

RECEIVED AND FILED FOR RECORD  
 At 10:30 O'clock P.M.  
 DEC 10 1973  
 T. H. "Tommy" McDaniel, Co. Clerk PARKER COUNTY, TEXAS  
 By *J. M. 200/ps* Deputy

PLAT OF  
 BLOCKS 1, 2, & 3  
 FARM ADDITION  
 OUT OF  
 T. & P. RAILROAD CO. SURVEY NO. 41  
 PARKER COUNTY, TEXAS

APPROVED, COMMISSIONERS COURT  
 PARKER COUNTY, TEXAS:  
 DATE: *12-15-1973*  
 COUNTY JUDGE  
 COUNTY CLERK  
*T. H. Tommy McDaniel*

I DO HEREBY CERTIFY THAT  
 THIS PLAT IS TRUE & CORRECT  
 AS SURVEYED ON THE GROUND.  
 DATE:  
*Gordon S. Swift P.E.*  
 Gordon S. Swift, P. E. 23395

PLAT OF  
 FARM ADDITION  
 OUT OF  
 T. & P. RAILROAD CO. SURVEY NO. 41  
 PARKER COUNTY, TEXAS

GORDON S. SWIFT, P. E.  
 CONSULTING ENGINEER  
 SERVICE LIFE CENTER  
 FORT WORTH, TEXAS, 76102

PROJECT	7412
DRAWN	M.W.
DATE	11-15-73
REV.	
FILE	SHEET
D-90	